

Directions to Ball Parks

Delhi:

Delhi is located on Highway 38, 3 miles South of the intersection of Highway 20 & 38 (Delaware). To find the ball complex, enter Delhi on Highway 38, turn South on 3rd Street and go 2 blocks. The middle school will be ahead on your left. The ball complex is past the school on your left. You can park along the street on both sides.



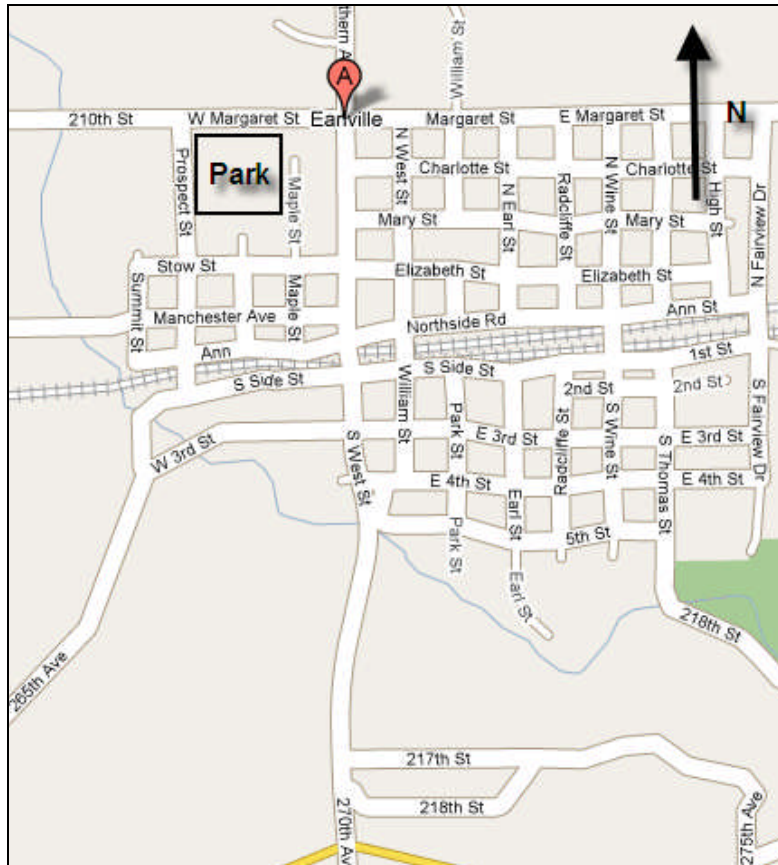
Dundee:

Off of Hwy 13 follow C64 (150th St) into Dundee. Take a right on North Main St (Fire station will be on the left), this road will take you right to the diamond. It is behind a Big Brick School building.



Earlville:

The diamond in Earlville is on Old Highway 20 behind the Elementary school. If coming on new Highway 20 take Earlville exit go into town all the way through Main Street, at the stop sign there will be a gas station on the left and the right. Turn left, diamond is on the left.

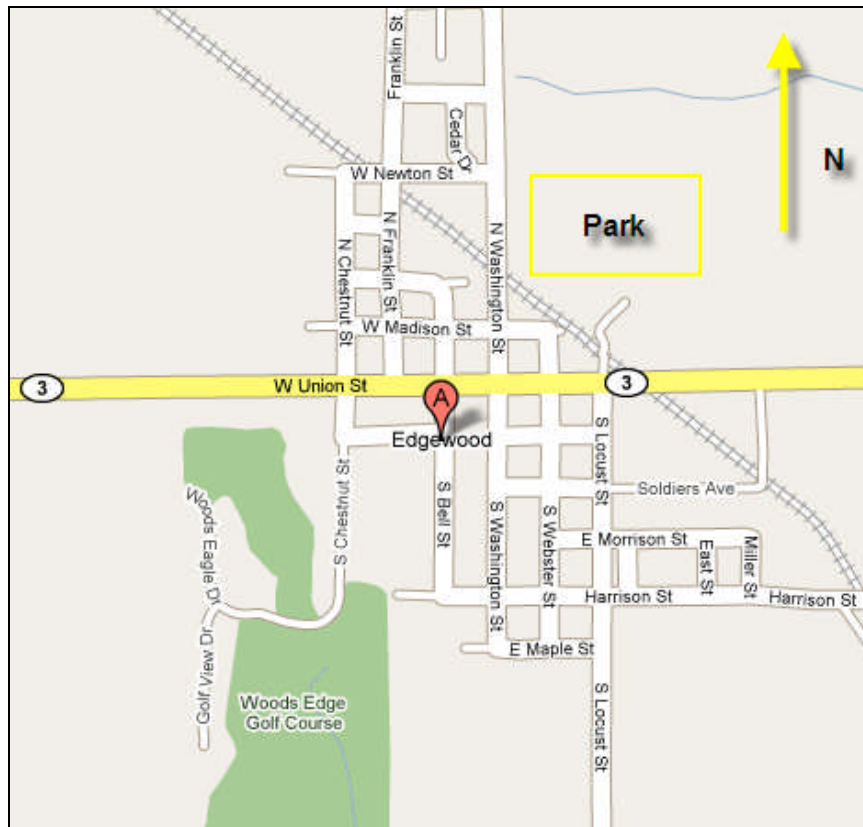


Edgewood:

Heading into Edgewood from the East traveling West on Highway 3 you will take the first paved right (the street does not have sign yet). South Locust Street will be the street on your left.

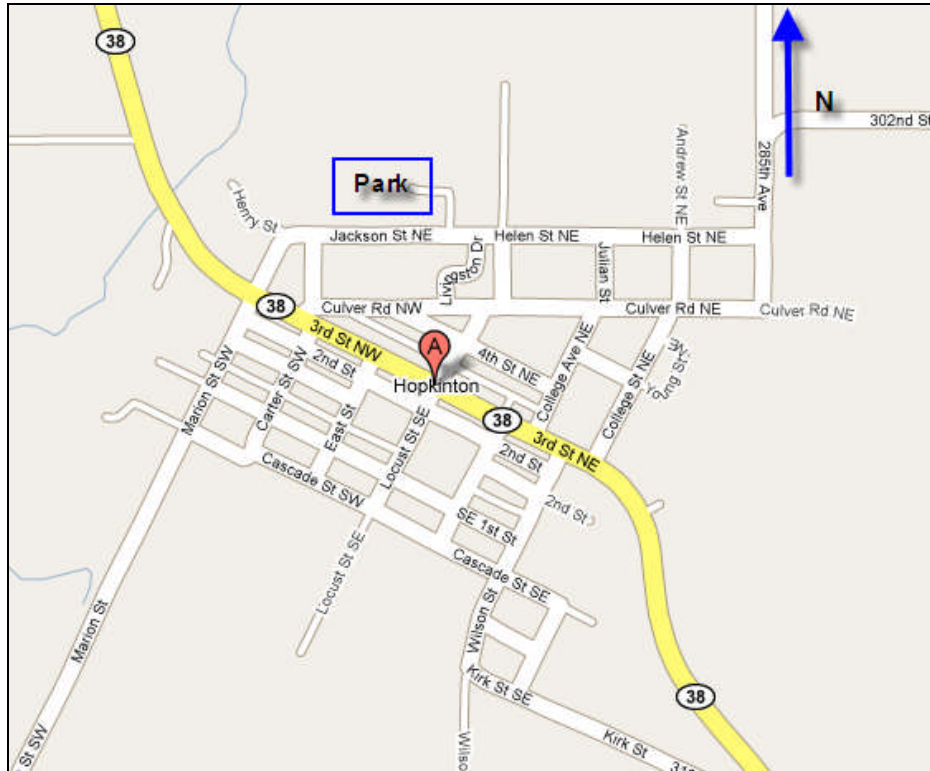
Heading into Edgewood from the West traveling East on Highway 3 you will continue traveling East until you get to the edge of town you will see South Locust street on your right you will take the paved street on your left (there is not a street sign yet). If you go to Rays Excavating you have gone too far you need to turn around and take the first paved right.

Heading into Edgewood from Highway 38 you will be on South Locust Street heading north. You will come to a stop sign at intersection of Highway 3 and South Locust St. Go straight onto the paved road. (Street sign not up yet).



Hopkinton:

Heading south on Hwy 38 into Hopkinton take first left on Marion St, follow that around corner, diamond will be on the north side of the road.



Ryan:

From North:

South on Highway 13 (south of Manchester about 8 miles)

Turn right into Ryan heading west.

Turn left on Howard Street and the Ball diamond will be on your right.

From South:

South on Highway 13 (north of Coggon about 7 miles)

Turn left into Ryan and follow the road by the Co-op.

Turn left on Morton Street heading west.

That street will run directly to the Ball diamond.



Winthrop:

Coming from the east take highway 939 (aka old Hwy 20) to Winthrop, Turn right (north) onto 1st street which is right next to the Catholic Church. Follow that down 3 blocks and the diamond is on the left hand side of the road.

